

<https://www.persoemy.fr/spip.php?article186>



le cengle à partir de beaurecueil, pas du boeuf, de la vache, les terres rouges, le bouquet..




- Randos
Date de mise en ligne : jeudi 12 juin 2014
Date de parution : 12 juin 2014

Copyright © persoREMY - Tous droits réservés

[circuit IGN](#)






parcours facile au début jusqu'à la cascade malgré l'ascension puis un retour plus hasardeux(ou alors la route...)





























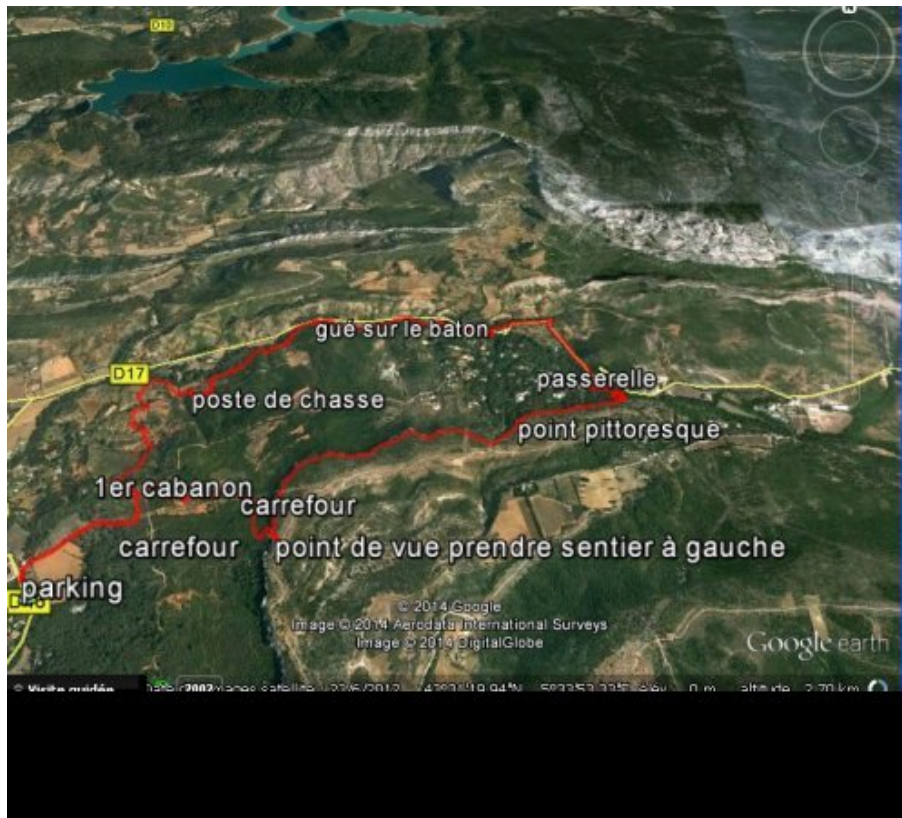




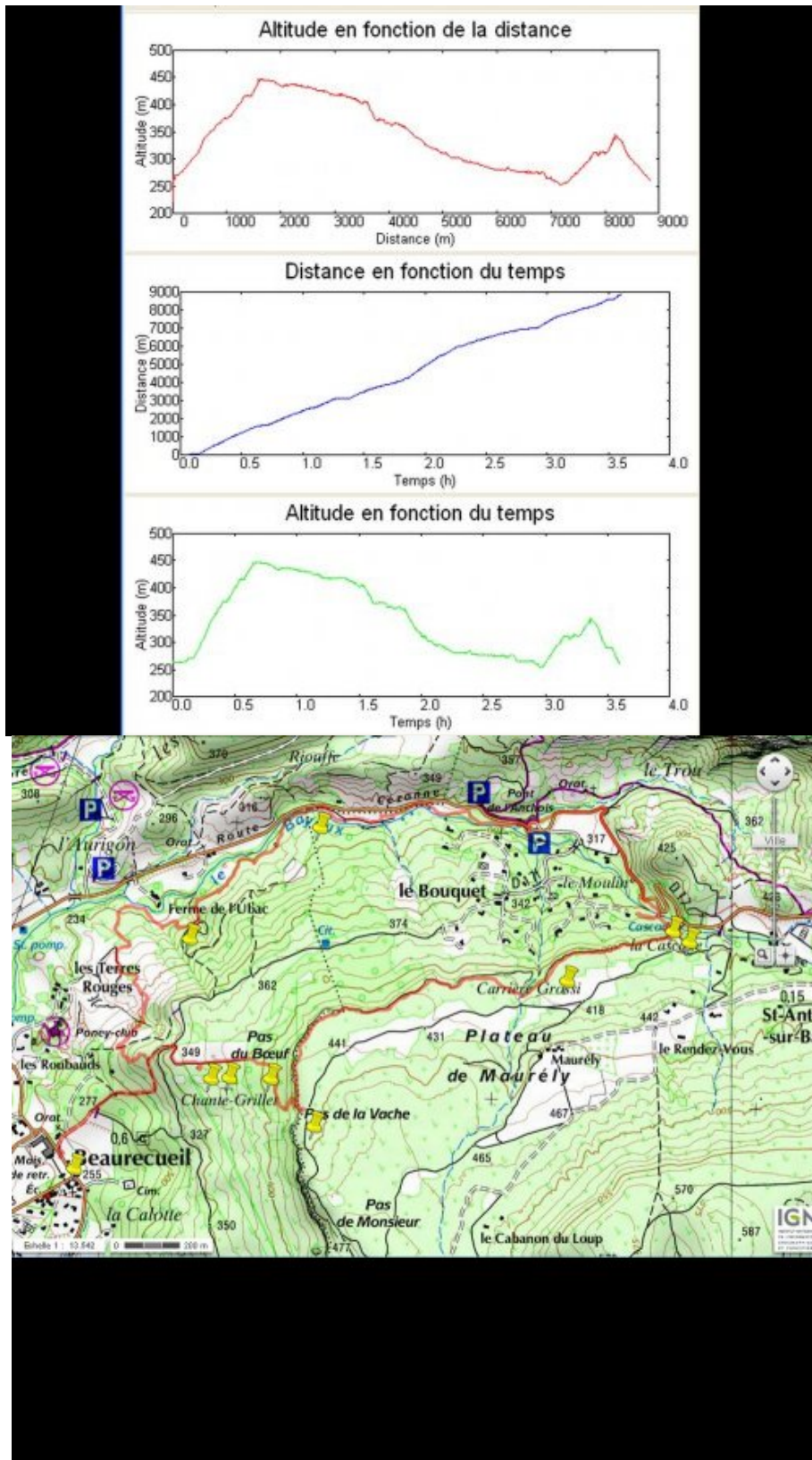








	Départ	Arrivée		
Date	<input type="text" value="12/06/14"/>	<input type="text" value="12/06/14"/>	Distance (m)	<input type="text" value="8854.848"/>
Heure	<input type="text" value="05:33:41"/>	<input type="text" value="09:09:26"/>	Durée	<input type="text" value="03:35:45"/>
Altitude (m)	<input type="text" value="219"/>	<input type="text" value="262"/>	Vitesse moy (km/h)	<input type="text" value="2.463"/>
Altitude min (m)	<input type="text" value="219"/>		Dénivelé + (m)	<input type="text" value="442"/>
Altitude max (m)	<input type="text" value="447"/>		Dénivelé - (m)	<input type="text" value="400"/>
Altitude moy (m)	<input type="text" value="341"/>			



.cycle-paused:after { display:none; }.texte_infobulle { text-align:left; }