

<https://persoremy.fr/spip.php?article219>



# cuges les pins, jas de Frédéric, jas de Sylvain, jas de Micéau..

- Randos

-



Date de mise en ligne : jeudi 20 novembre 2014


Date de parution : 20 novembre 2014

---

Copyright © persoREMY - Tous droits réservés

---








CUGES - Place de la Mairie et le lavoir

*La Place de la Libération*































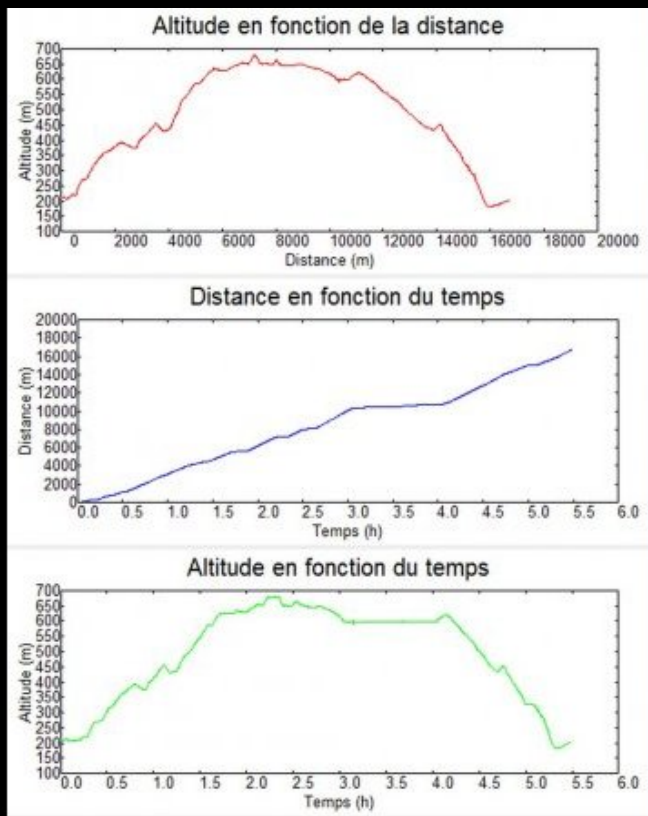





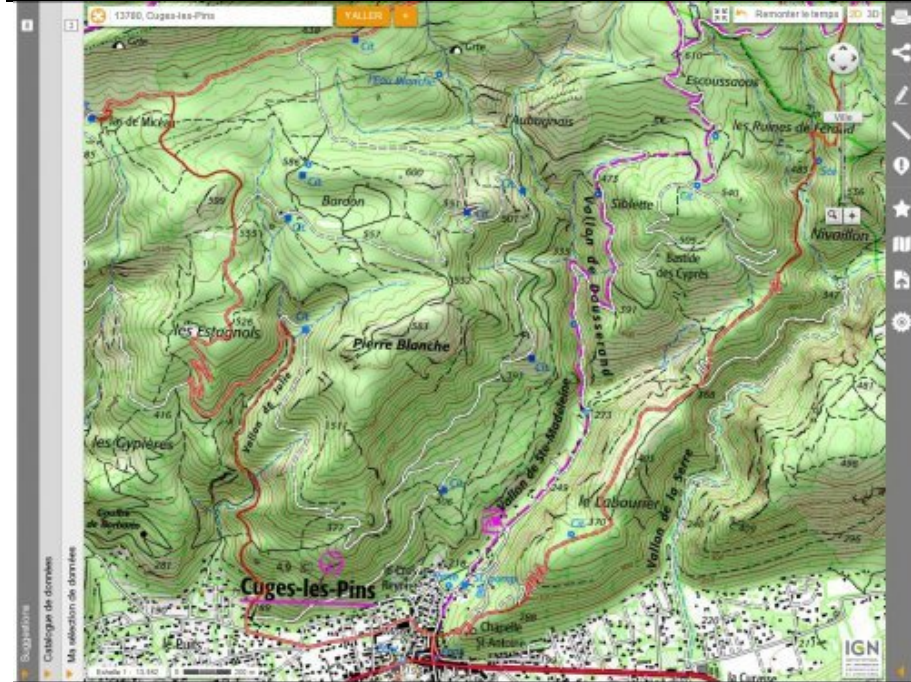


	Départ	Arrivée		
Date	20/11/14	20/11/14	Distance (m)	16716.114
Heure	08:34:46	14:04:06	Durée	05:29:19
Altitude (m)	211	201	Vitesse moy (km/h)	3.045
Altitude min (m)	180		Dénivelé + (m)	711
Altitude max (m)	678		Dénivelé - (m)	721
Altitude moy (m)	482			

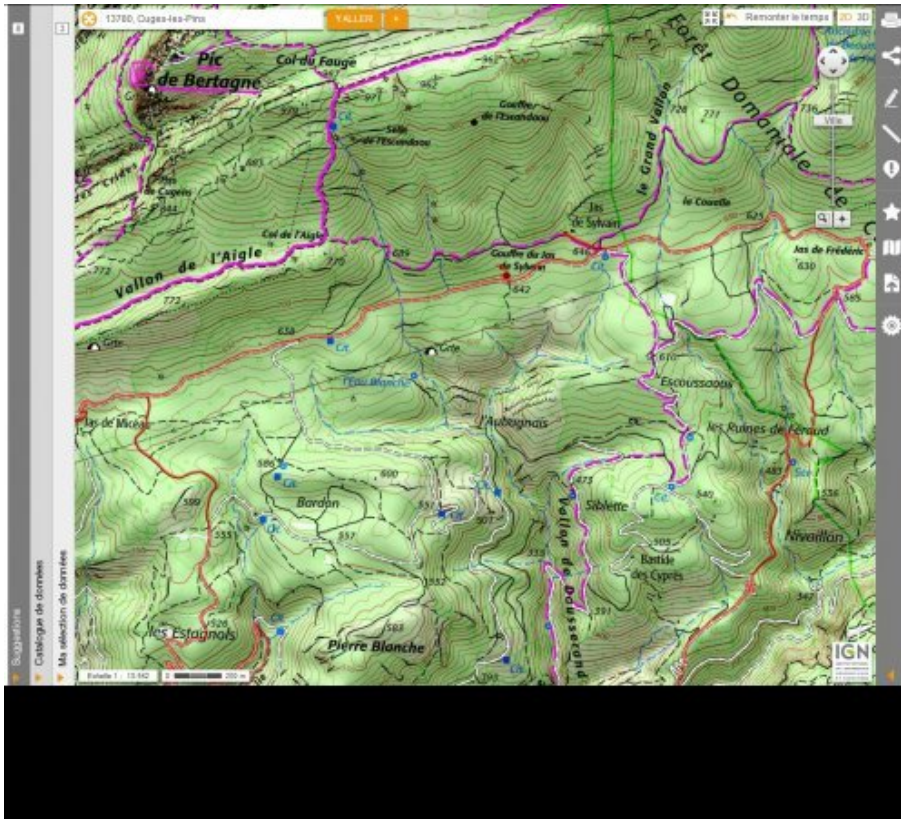












```
.cycle-paused:after { display:none; } .texte_infobulle { text-align:left; }
```