

<https://persoremy.fr/spip.php?article29>



# **Le resquiadou( l'Estaque),sa calanque,le cap Ragnan, le port de la Vesse, le Port de Niolon le fort de Figuerolles.**





- Randos  
Date de mise en ligne : jeudi 31 janvier 2013  
Date de parution : 31 janvier 2013

---



Copyright © persoREMY - Tous droits réservés


---


































	Départ	Arrivée		
Date	<input type="text" value="31/01/13"/>	<input type="text" value="31/01/13"/>	Distance (m)	<input type="text" value="7080.977"/>
Heure	<input type="text" value="08:43:16"/>	<input type="text" value="14:12:01"/>	Durée	<input type="text" value="05:28:45"/>
Albitude (m)	<input type="text" value="-37"/>	<input type="text" value="40"/>	Vitesse moy (km/h)	<input type="text" value="1.292"/>
Altitude min (m)	<input type="text" value="-37"/>		Dénivelé + (m)	<input type="text" value="632"/>
Altitude max (m)	<input type="text" value="124"/>		Dénivelé - (m)	<input type="text" value="554"/>
Altitude moy (m)	<input type="text" value="53"/>			

Ouverture du fichier réussie.



.cycle-paused:after { display:none; } .texte\_infobulle { text-align:left; }