

<https://persoremy.fr/spip.php?article548>



# Massif des calanques, marseille, cortiou, grottes, arche, plage de sormiou, baignade..



- Randos  
Date de mise en ligne : lundi 31 mai 2021  
Date de parution : 31 mai 2021

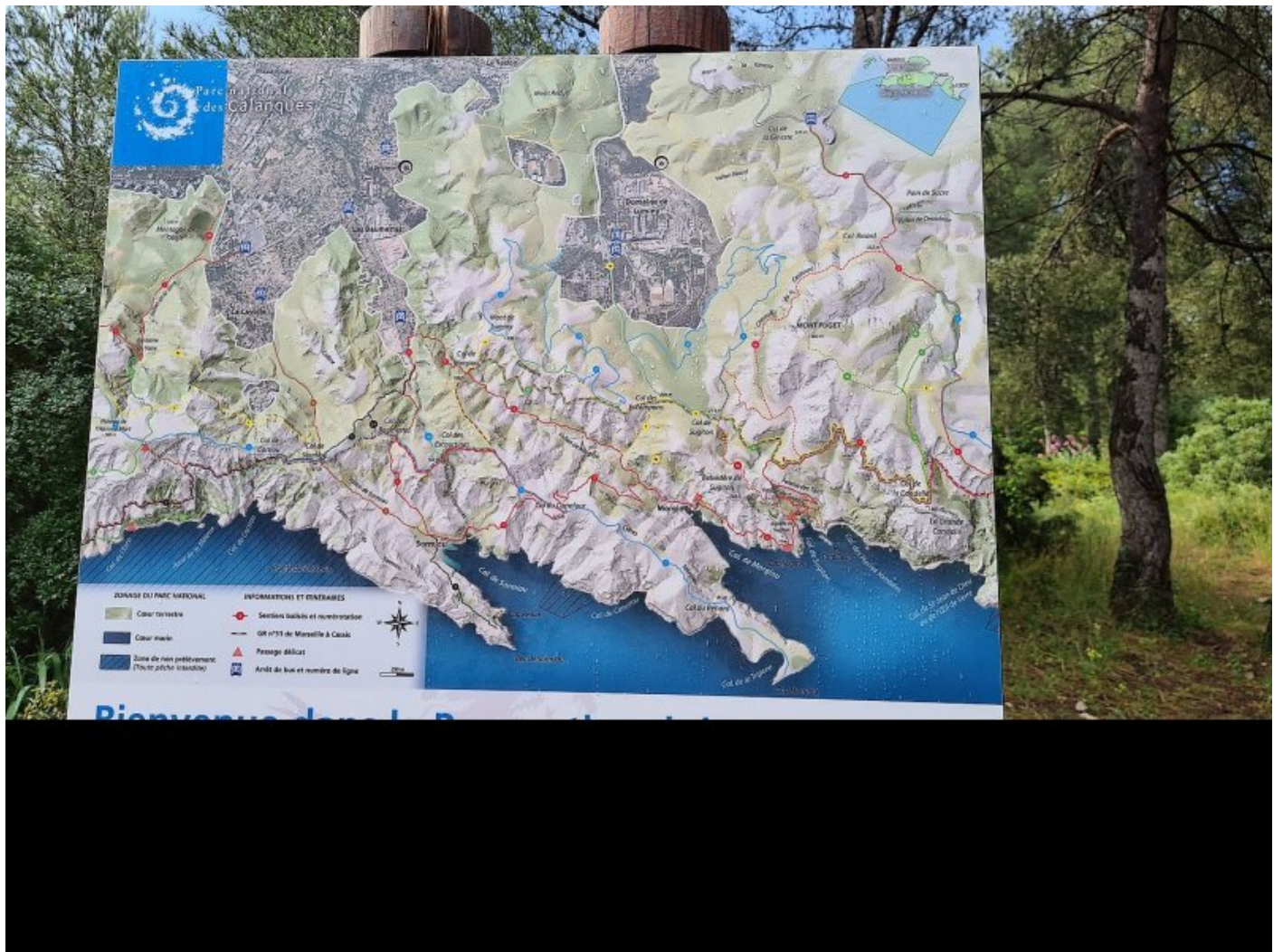
---

Copyright © persoREMY - Tous droits réservés

---

C'est une rando pas comme les autres , à la recherche de grottes, il n'y a pas de tracé, l'une d'entre elles doit rester protégée..






















































































































































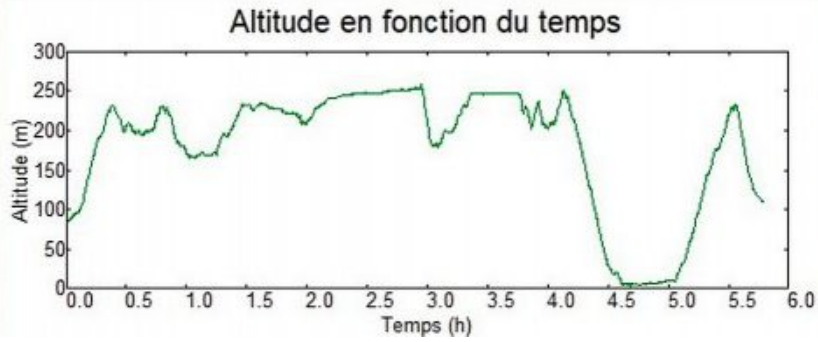
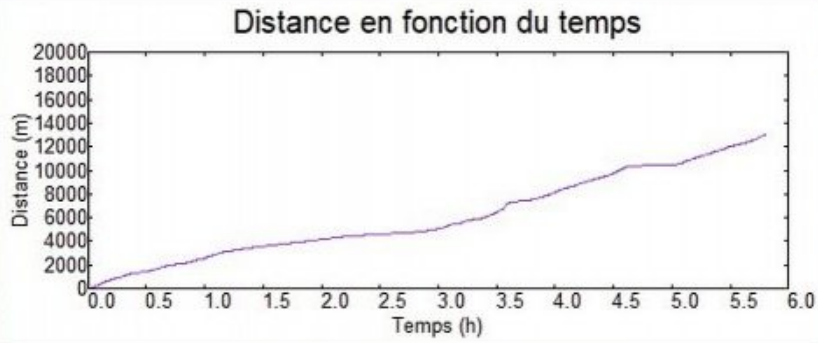
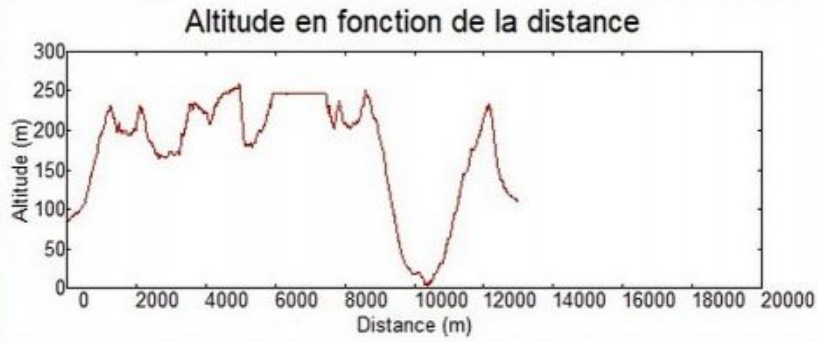



	Départ	Arrivée		
Date	31/05/21	31/05/21	Distance (m)	13003.453
Heure	06:41:12	12:29:17	Durée	05:48:04
Altitude (m)	84	109	Vitesse moy (km/h)	2.241
Altitude min (m)	2		Dénivelé + (m)	894
Altitude max (m)	257		Dénivelé - (m)	869
Altitude moy (m)	174			





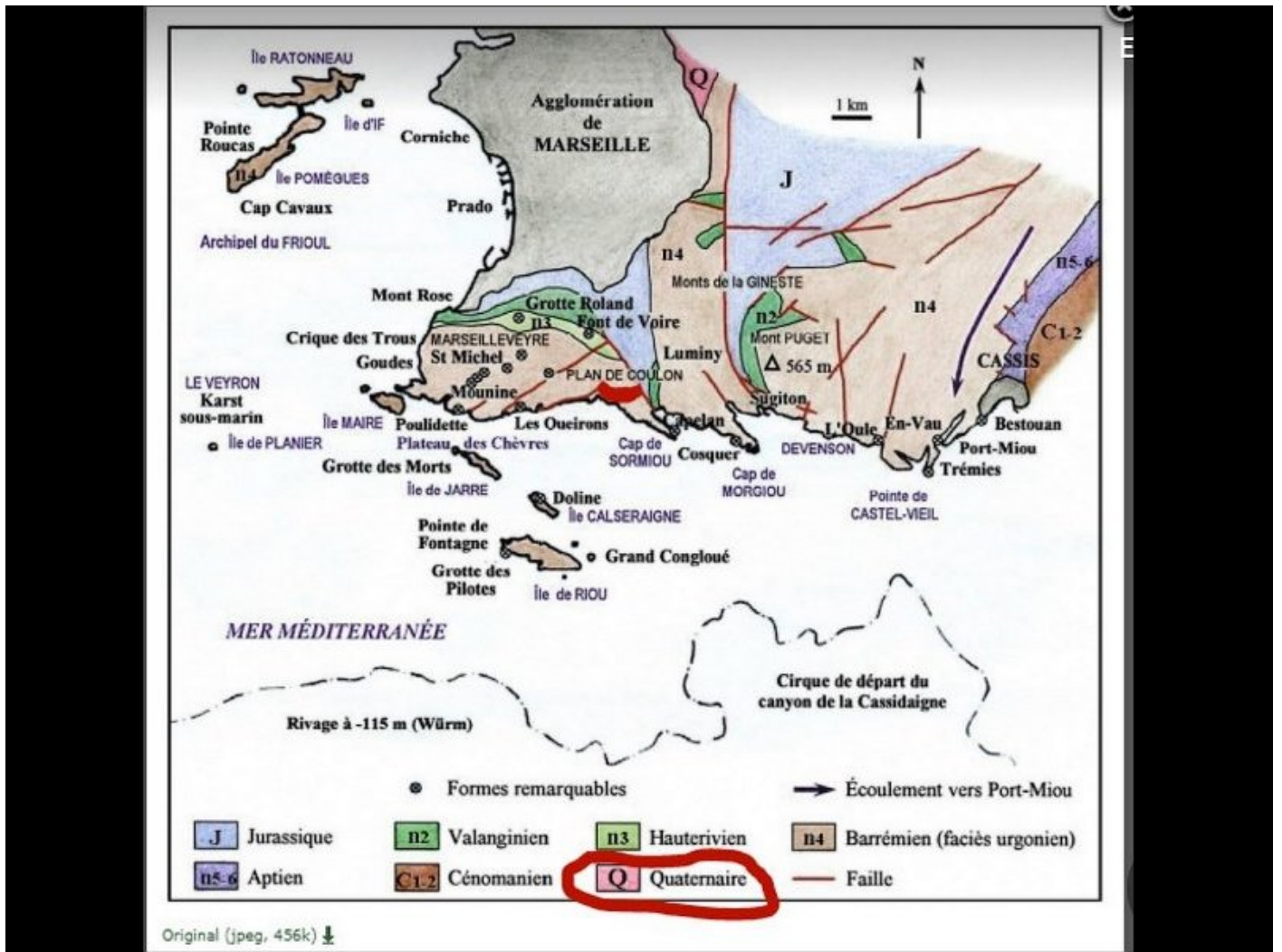












.cycle-paused:after { display:none; } .texte\_infobulle { text-align:left; }