


<https://persoremy.fr/spip.php?article554>



la bouilladisse, bouches du rhône, grotte du tonneau, l'oppidum de l'agache

- Randos



Date de mise en ligne : jeudi 24 juin 2021

Date de parution : 24 juin 2021

Copyright © persoREMY - Tous droits réservés

le circuit IGN



[autres circuits](#)


petite rando en mode marche nordique à certains moments.de 8km218 en 2h15 et 194m de dénivelé voici une carte des différents parcours..en essayant de pivilégier les vallons encore un peu frais à cette saison..


à prévoir torche et corde pour exploration pour moi...








































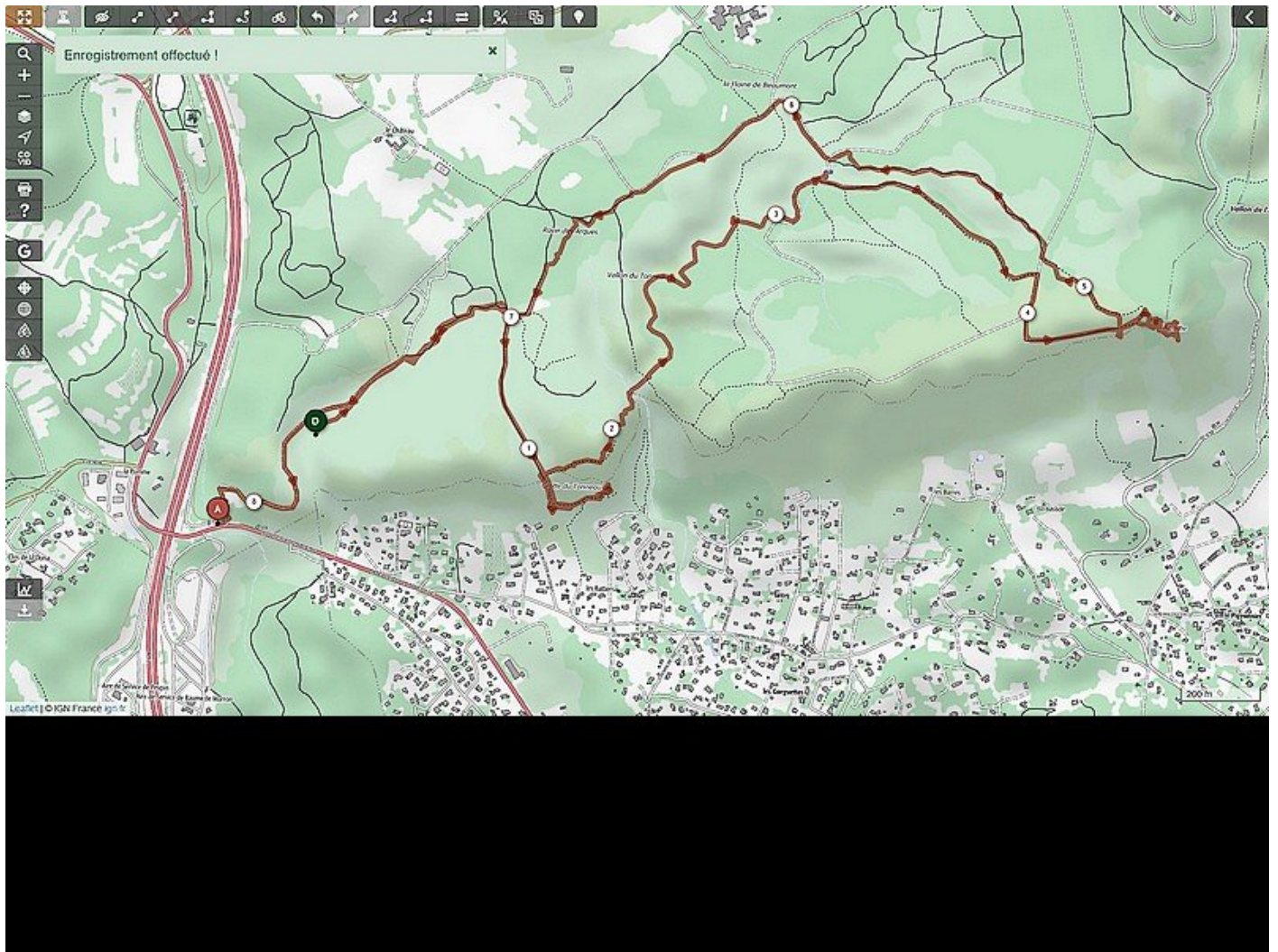




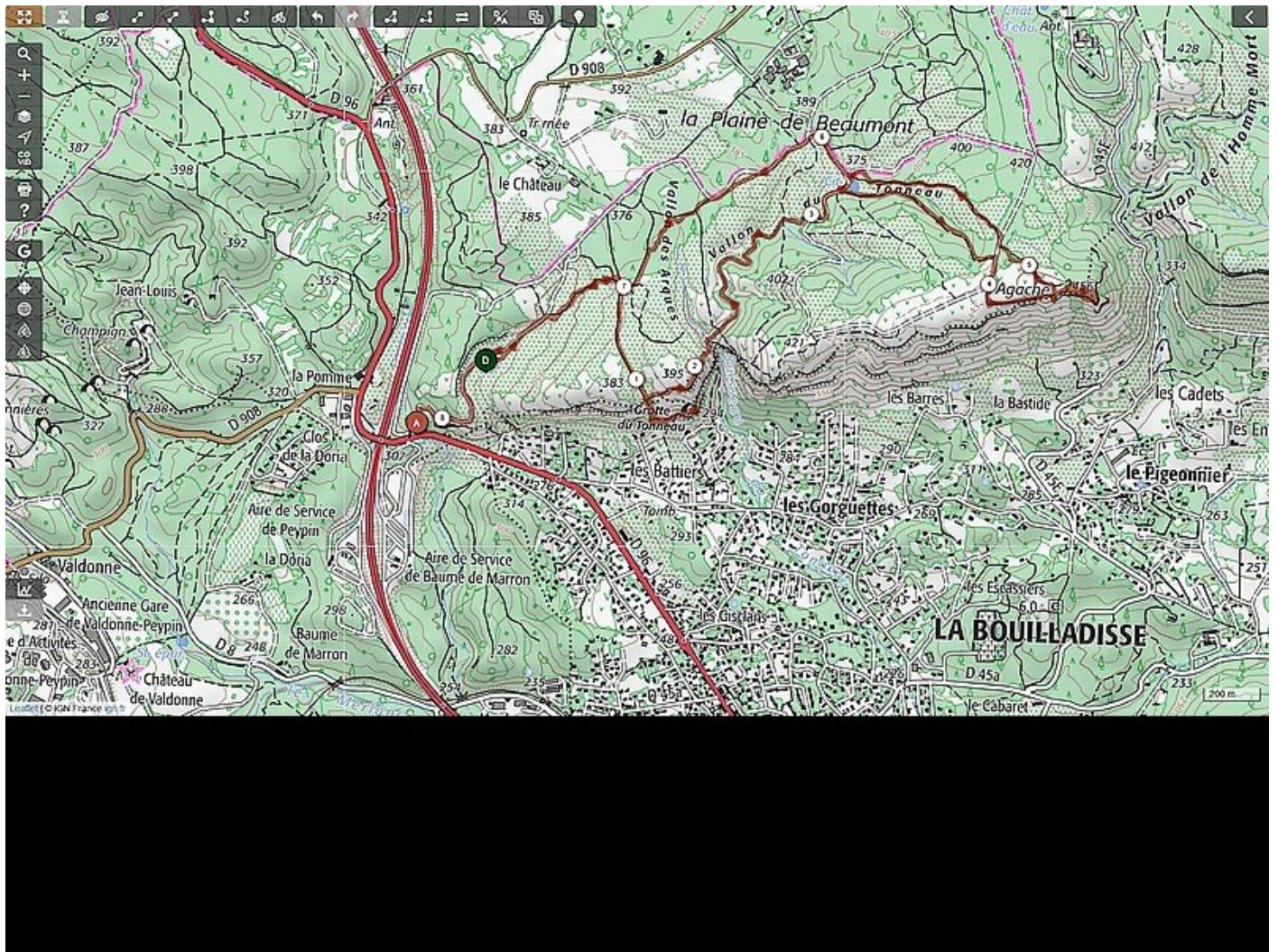




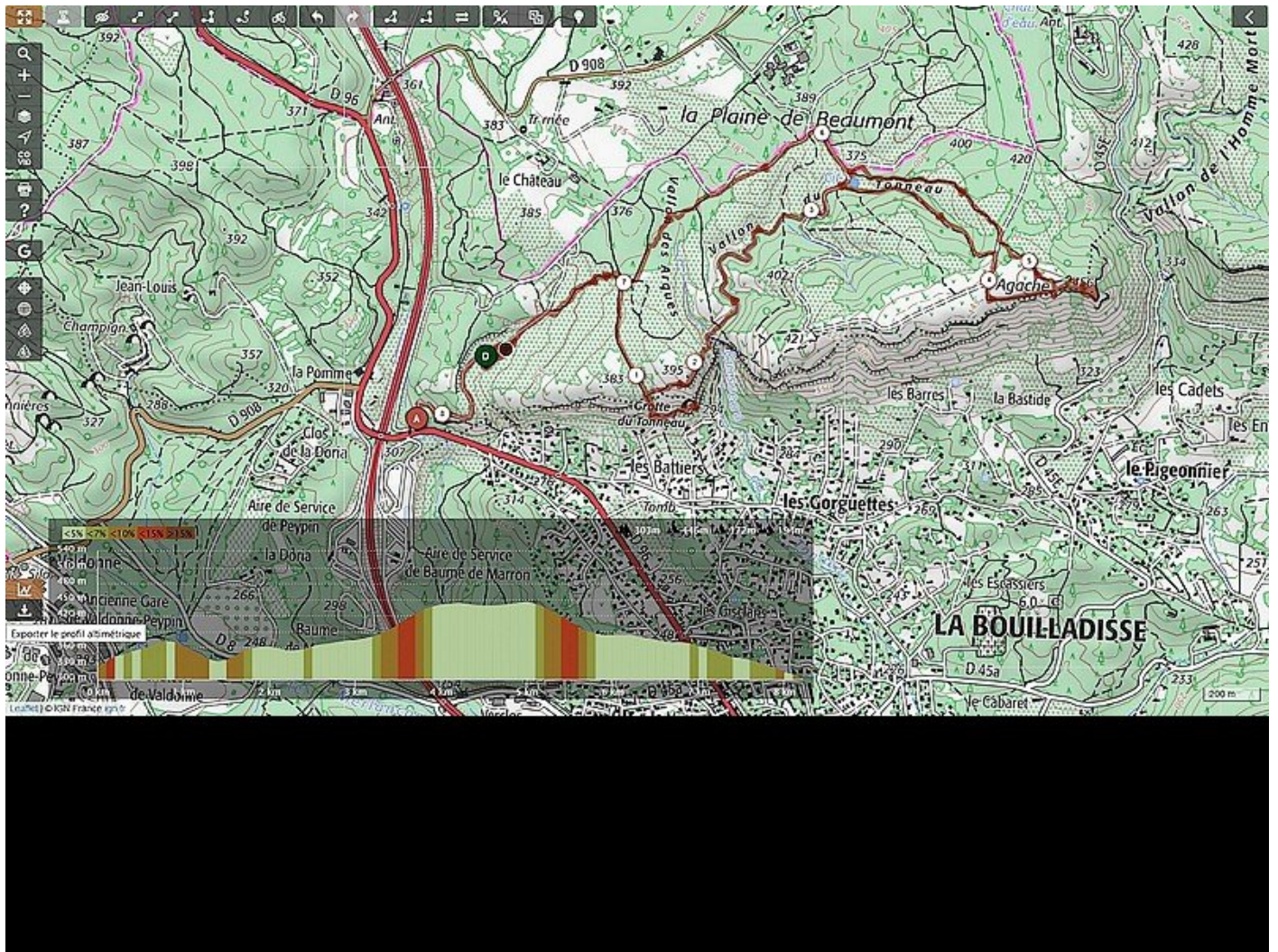
la bouilladisse, bouches du rhône, grotte du tonneau, l'oppidum de l'agache

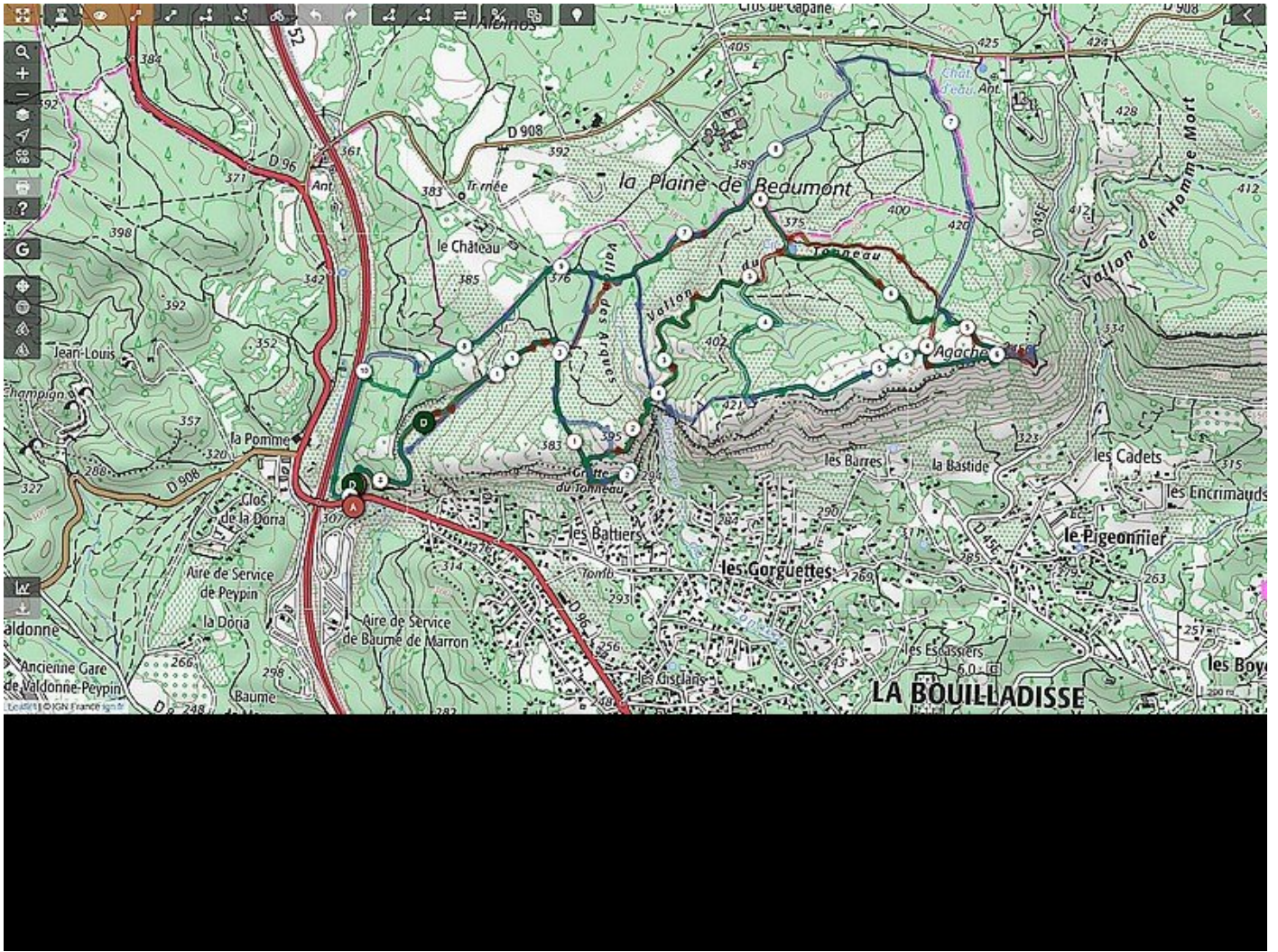


la bouilladisse, bouches du rhône, grotte du tonneau, l'oppidum de l'agache

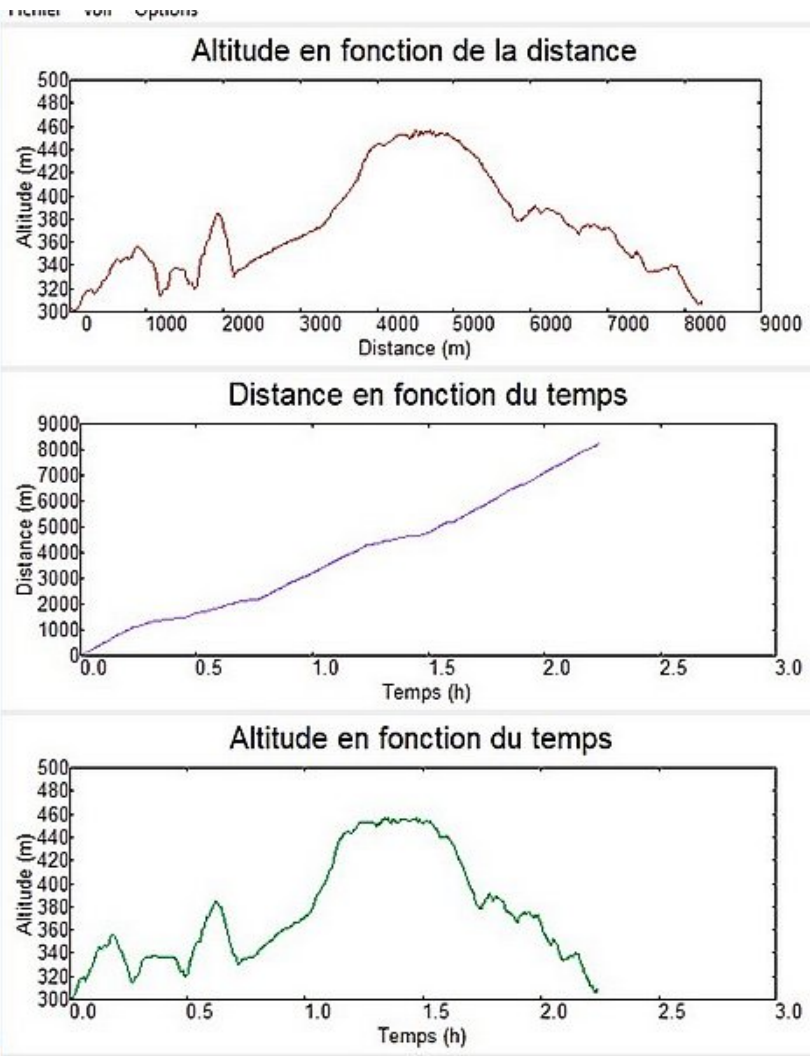


la bouilladisse, bouches du rhône, grotte du tonneau, l'oppidum de l'agache





| | Départ | Arrivée | | |
|------------------|----------|----------|--------------------|----------|
| Date | 24/06/21 | 24/06/21 | Distance (m) | 8218.226 |
| Heure | 05:51:36 | 08:06:03 | Durée | 02:14:27 |
| Altitude (m) | 302 | 308 | Vitesse moy (km/h) | 3.667 |
| Altitude min (m) | 301 | | Dénivelé + (m) | 370 |
| Altitude max (m) | 456 | | Dénivelé - (m) | 364 |
| Altitude moy (m) | 374 | | | |



.cycle-paused:after { display:none; } .texte_infobulle { text-align:left; }