

<https://www.persoemy.fr/spip.php?article557>



**Col de la gineste, marseille
cassis, Bouches du Rhône,
les calanques, sentier rouge,
col, Richard, vallon de l herbe,
cap gros, sentier bleu, vallon
des chaudronniers, GR, col du
devenson, col des
charbonniers, col de la**

candelle, mont puget, aiguille de guillemin..

- Randos

-



Date de mise en ligne : lundi 13 septembre 2021

Date de parution : 13 septembre 2021

Copyright © persoREMY - Tous droits réservés

le circuit IGN


rando moyenne (chaud aujourd'hui..pénible)de 5h30, 14kms260 et 680m de dénivelé

du col de la gineste, prendre le sentier rouge, direction cap gros, passer le col ricard, le puits puis le vallon de l'herbe, montée progressive puis l'estret, un cairn à gauche jusqu'au puits du caps gros, descente un peu raide quelques escaliers pour aide, puis à gauche, le sentier bleu..


plus ba, ne pas manquer un cairn sur la droite, le sentier permet de rejoindre le GR, jusqu'au col du devenson, on continue ; le sentier monte puis redescend vers le col des charbonniers, puis montée pour rejoindre le col de la candelle, de là, le sentier jaune vers le mt puget., la croix, descente par l'aiguille villermin.


, la piste puis retour vers le parking







































































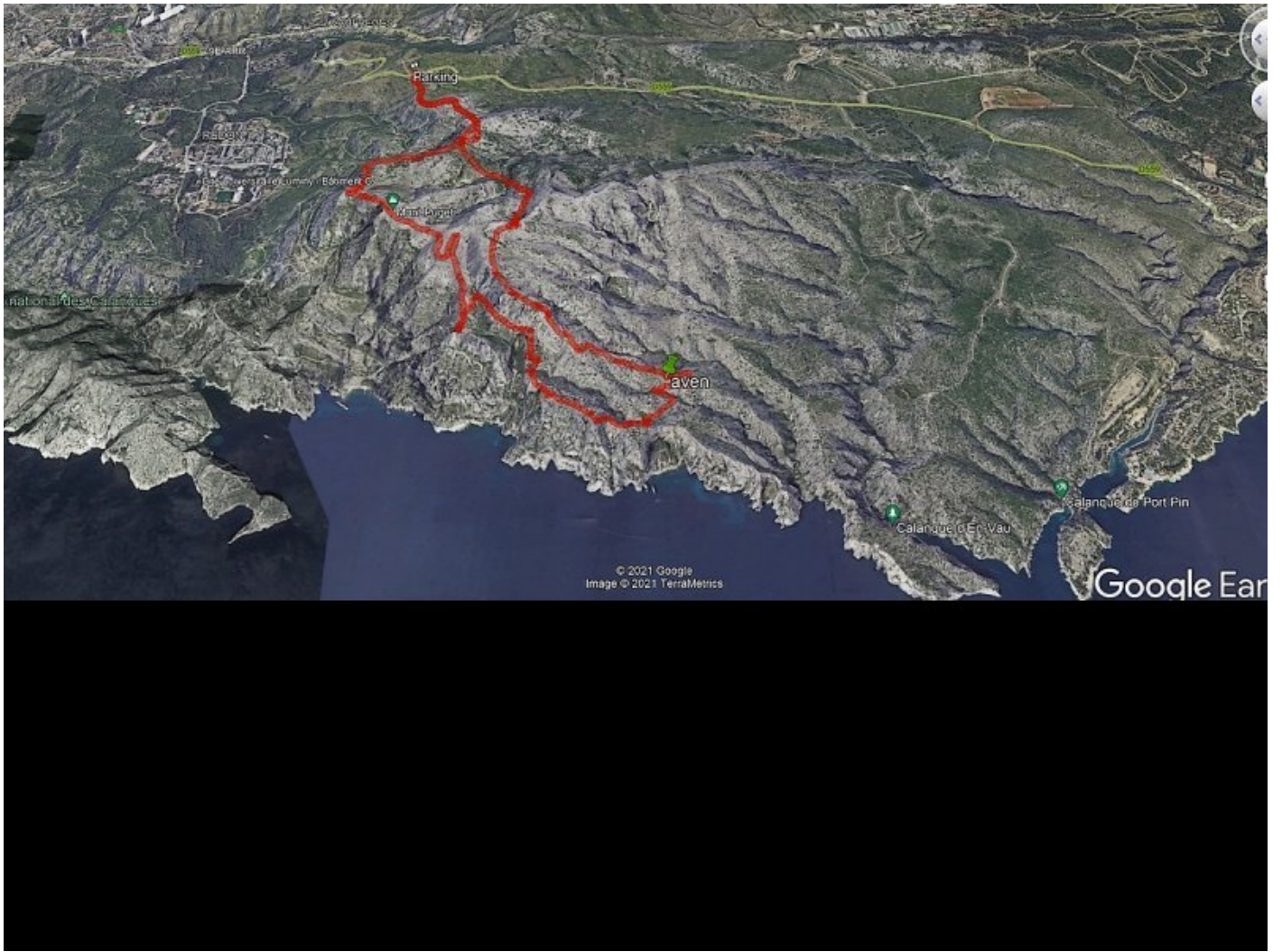


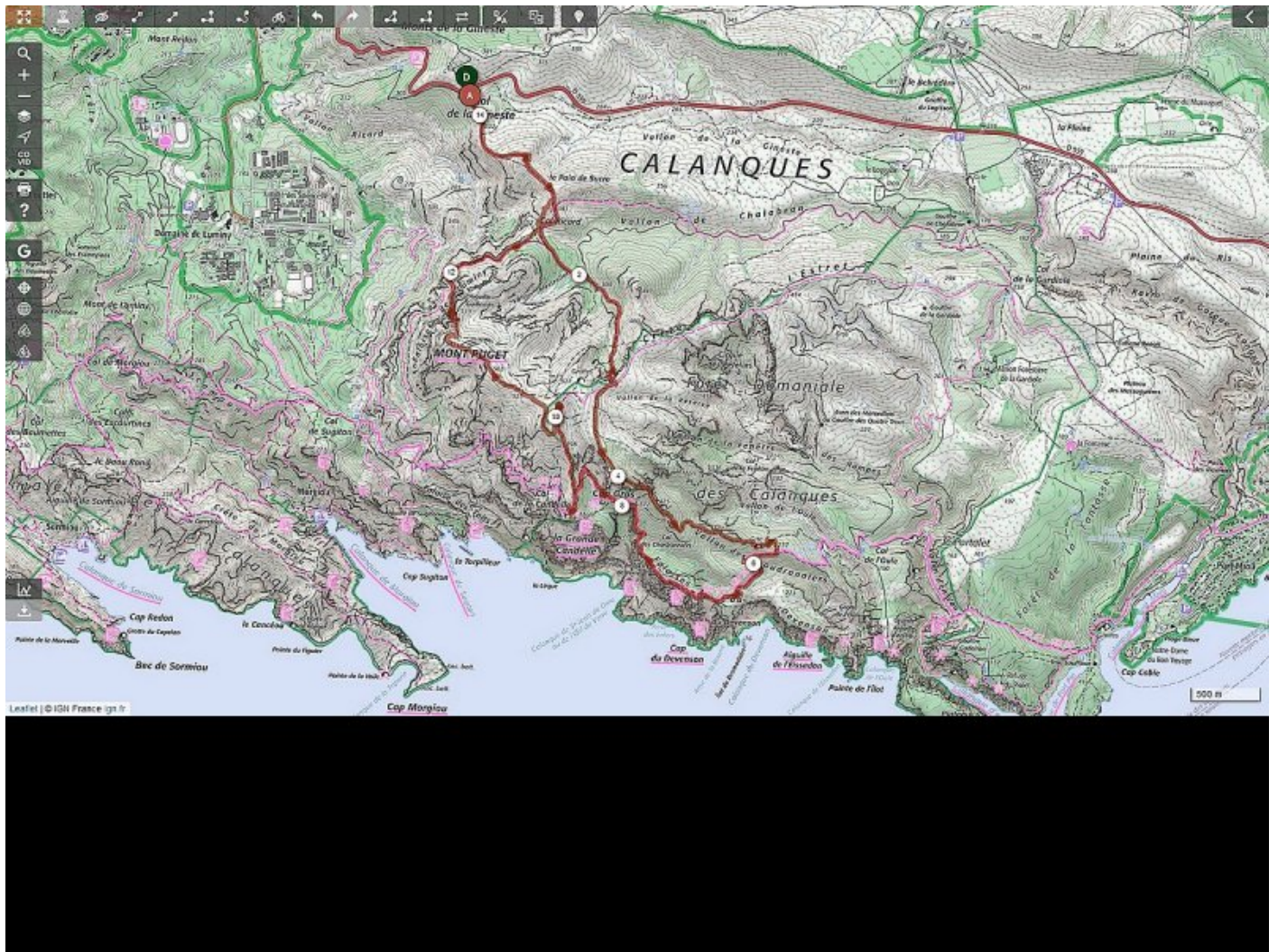


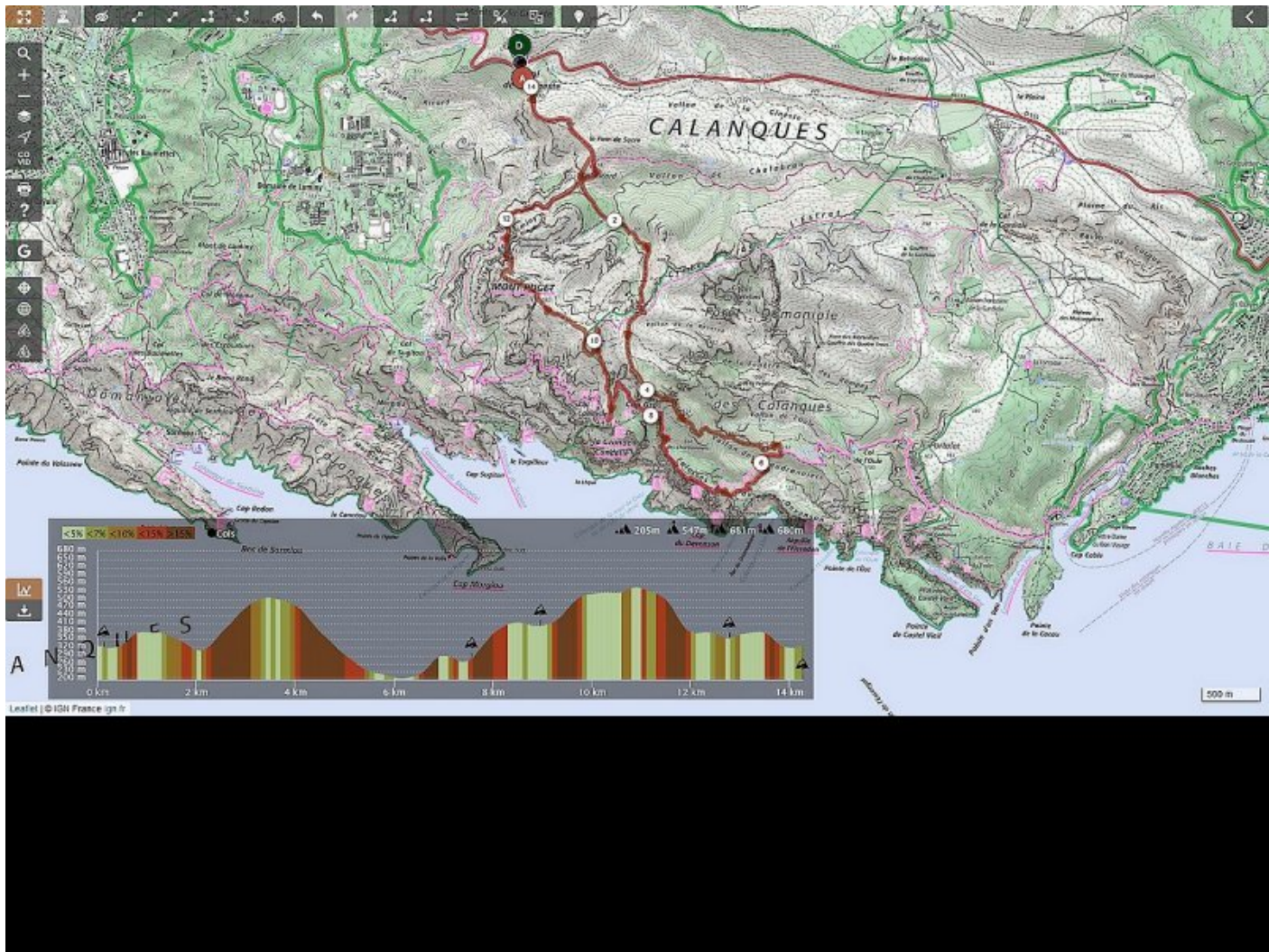


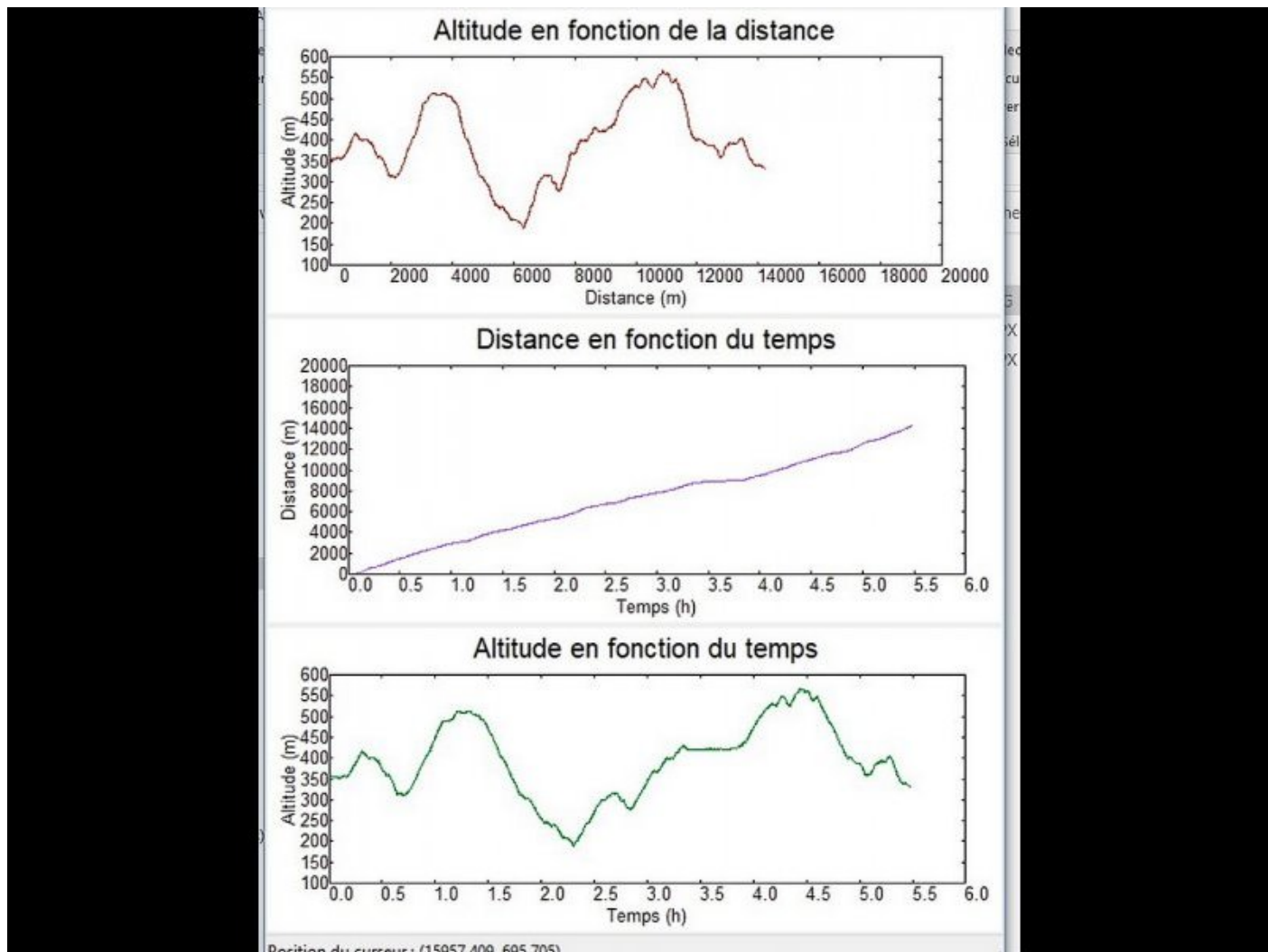












.cycle-paused:after { display:none; } .texte_infobulle { text-align:left; }