

<https://www.persoemy.fr/spip.php?article559>



marseille, calanques, bouches du rhône, sentier rouge, fontaine de voire, col de la selle, plateau de l'homme





mort. Date de mise en ligne : jeudi 23 septembre 2021
Date de parution : 23 septembre 2021


- Randos


Copyright © persoREMY - Tous droits réservés


Je vous indique un petit tracé facile, de 5kms800 faisable en 2 heures, je vous montre des photos de grottes qui se trouvent dans ce secteur.











































































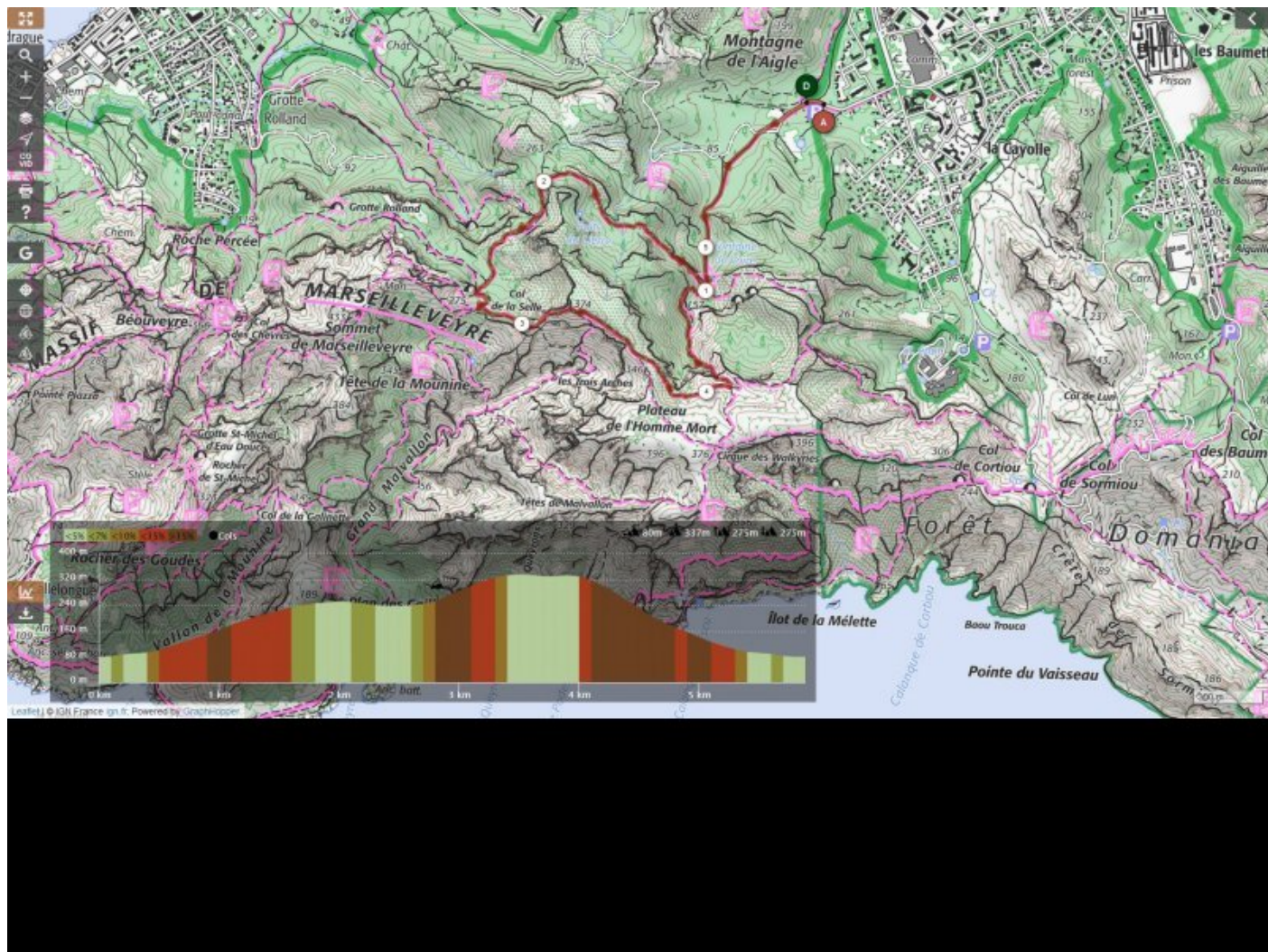












.cycle-paused:after { display:none; } .texte_infobulle { text-align:left; }