

<https://persoremy.fr/spip.php?article667>



cadolive,13, mont Julien, Pichauris, termes de peypin

- Randos

-





Date de mise en ligne : lundi 29 janvier 2024

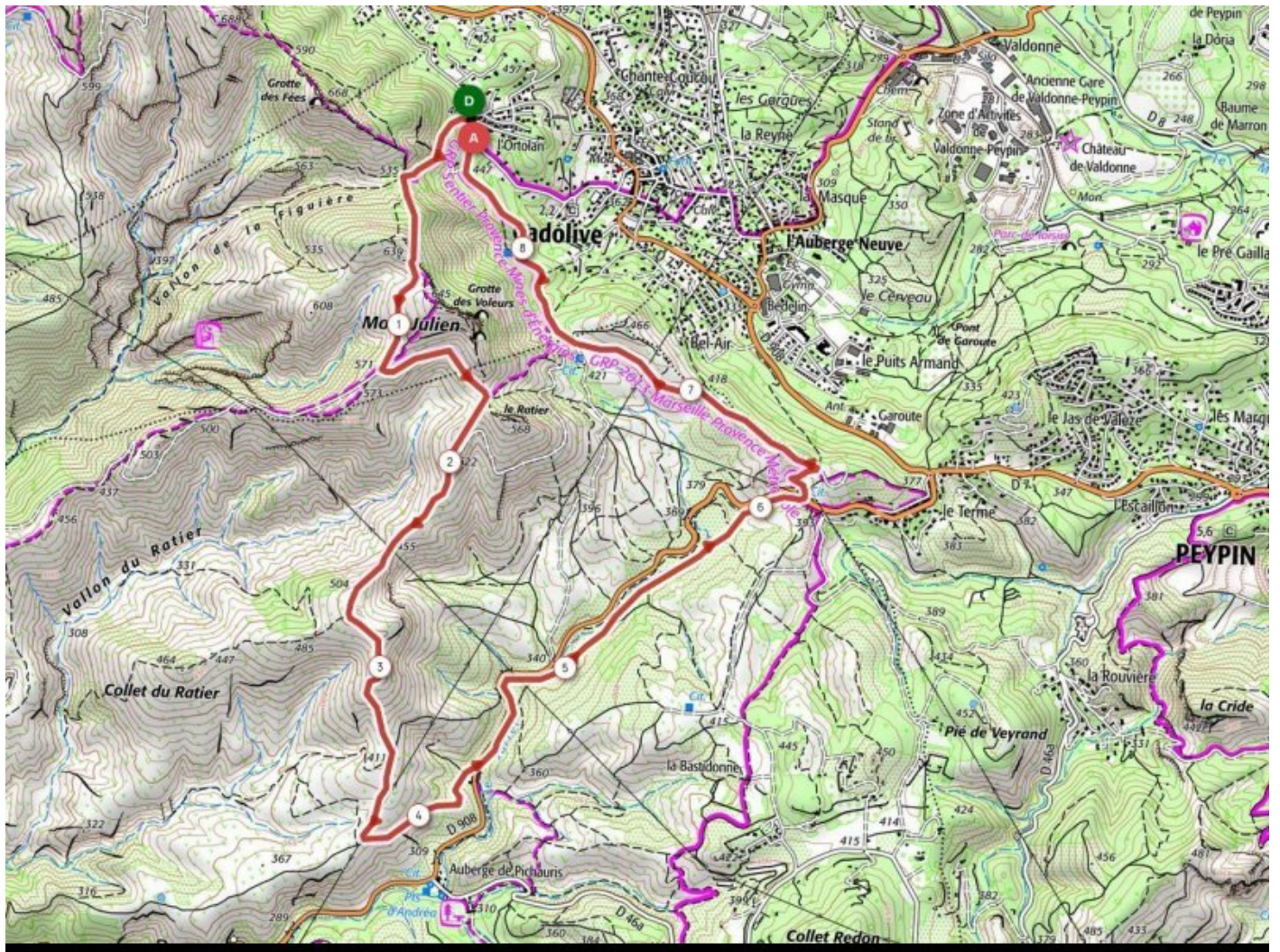
Date de parution : 29 janvier 2024

Copyright © persoREMY - Tous droits réservés

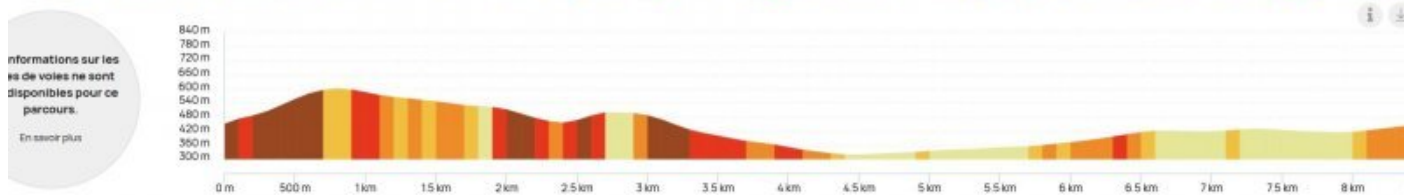
chemin de l'ortolan, cadolive, petite rando de 2h20 ,8kms600 et 349m de dénivelé, direction le mont julien, puis Pichauris, sentier le long de la route jusqu'aux termes et piste vers cadolive

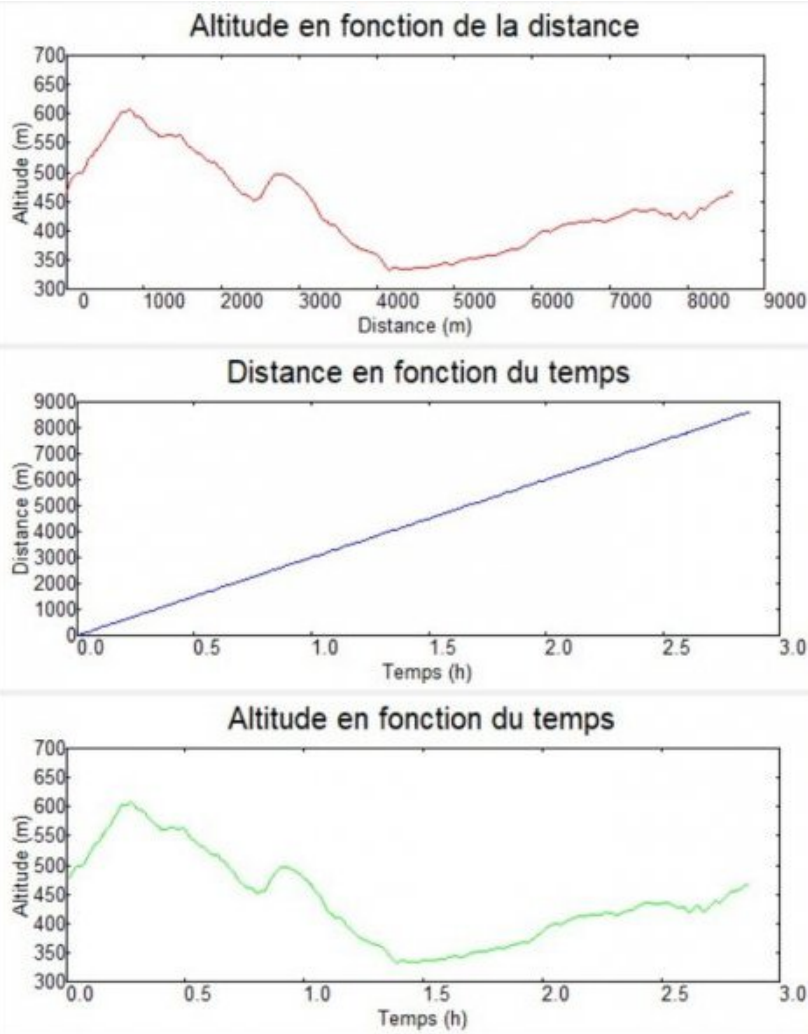














	Départ	Arrivée		
Date	29/01/24	29/01/24	Distance (m)	8606.459
Heure	15:57:14	18:49:27	Durée	02:52:12
Altitude (m)	466	462	Vitesse moy (km/h)	2.998
Altitude min (m)	333		Dénivelé + (m)	384
Altitude max (m)	607		Dénivelé - (m)	388
Altitude moy (m)	440			























.cycle-paused:after { display:none; } .texte_infobulle { text-align:left; }